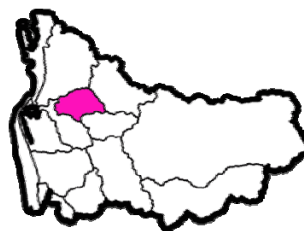


**MURRAY (LOWER
DANDALUP)
SUB-CATCHMENT**



KEY ASSETS

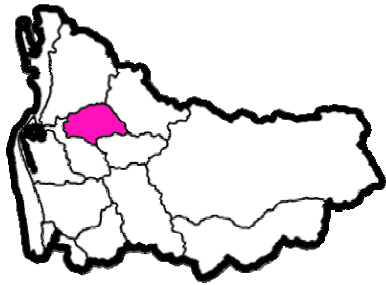
- Bauxite and timber resources within the Darling Plateau
- Agricultural productivity of Pinjarra soil landscape zone (including foothills).
- Fresh quality water resources (North Dandalup Dam) used for public water supplies.
- Karnup-Dandalup Water Reserve
- Scattered priority flora and fauna species.
- Community groups such as the Dandalup Murray LCDC and associated support bodies.

ISSUES

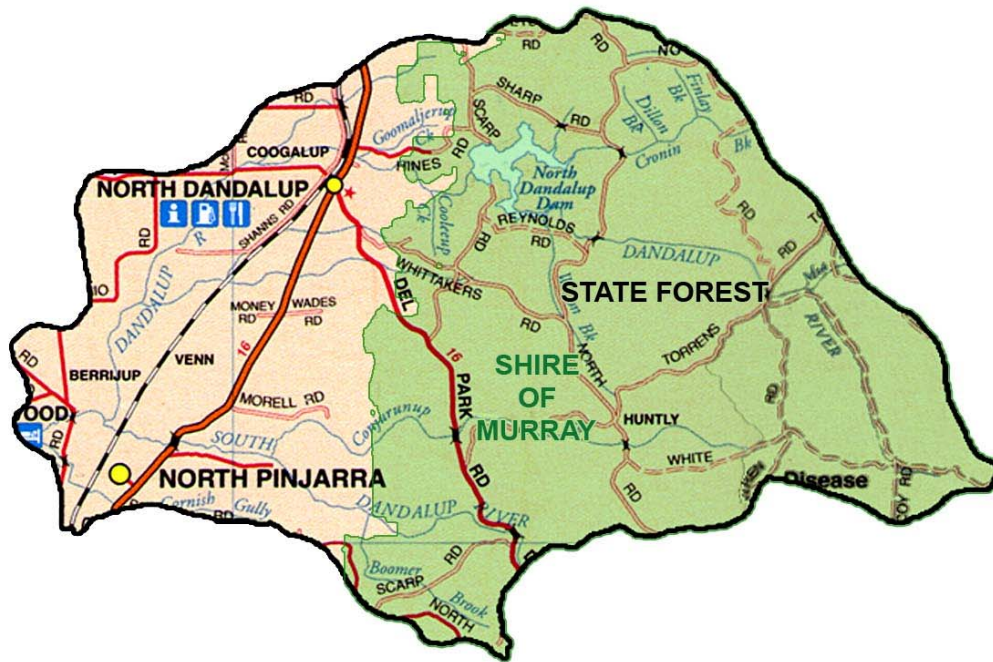
- Rapid transport of nutrients within artificial drainage network on coastal plain.
- Adequacy of river flows to sustain riverine ecology.
- High risk of nutrient loss associated with horticulture on areas of Bassendean sands

PRIORITY PROJECT NEEDS

- Drainage Reform on coastal plain (changes to management and widespread modifications to drains to achieve water quality benefits)
- Reinvigoration of programs for use of soil amendments / conditioners
- Expansion of Rivercare program
- Extension of Peel-Harvey Biodiversity Project to better quantify assets.
- Peel-Harvey Green Corridors (linkages between biodiversity assets)
- Assisting adoption of agricultural best management practices
- Implementing existing foreshore management plans
- Establishing and monitoring condition of soil health on the coastal plain (including soil acidity, fertility, and salinity).



MURRAY (LOWER DANDALUP) SUB-CATCHMENT



0 5 10km

